

Changes to services

Service improvements

106 Revised timetable with later journeys from Fort Kinnaird on Mondays to Saturdays.

X7 Revised timetable. Revised peak time timetable to improve capacity on Mondays to Fridays, along with an improved early evening timetable to and from the City. Minor changes on Saturdays & Sundays.

124 Revised timetable with one a.m. peak journey from North Berwick re-numbered as Service X5.

X24 Sunday daytime frequency is doubled between Wallyford Park & Ride and the City Centre to every 15-mins.

X5 Revised timetable with an additional p.m. peak journey introduced from the City Centre to improve the frequency, along with a new journey from the City to North Berwick, leaving at 16:45. Also, a later evening journey is introduced to and from the City.

Minor timetable changes

104 Minor timetable changes in the early evening to co-ordinate with revised X7 timetable from Haddington.



Great value fares

Single tickets

	Adult	Child ^{5-15 yrs}	Young person concession*
travel in 1 zone or 2 zones including <small>city zone a</small>	£1.70	£0.80	£1.10
2 or 3 zones	£2.70	£1.30	£1.80
4 zones	£3.70	£1.80	£2.45
5 zones	£4.70	£2.30	£3.10
6 zones	£5.70	£2.80	£3.80

* with an eligible Young Scot card

Day tickets

full travel flexibility



Adult



Child ^{5-15 yrs}



Family ^{2 adults & up to 3 children}


county Day Ticket valid zones b-f ECB only	£5.00	£2.50	£12.00
--	-------	-------	--------

Exploring Edinburgh and East Lothian? Great value with...

countyPLUS Day Ticket valid on all zones ECB, Lothian day services and Edinburgh Trams (except Airport)	£7.50	£3.50	£18.00
--	-------	-------	--------

Coming from further afield or heading out for the night? Great value with...

Network Day Ticket Go anywhere, anytime, valid all zones ECB, Lothian Buses, Airlink, Skylink and Edinburgh Trams. Also valid on the following mornings NightHawk, NightBus and Airlink until 0430 hours.	£9.00	£4.50	
---	-------	-------	--

All Adult Single & Day Tickets are also available as m-tickets - simple, convenient, no need for change! 

 **m-ticket bundles** download the app at TfEapp.com
tickets straight to your phone - convenient and best value

county zones b-f

BEST VALUE

£98

Pack of 28 Adult County Day Tickets

- 30% off individual ticket price
- flexible - can be used on any non-consecutive days within 180 days
- ideal for commuters in East Lothian
- valid on EastCoastbuses services in zones b-f only

£3.50
per day

countyPLUS zones a-f

BEST VALUE

£154

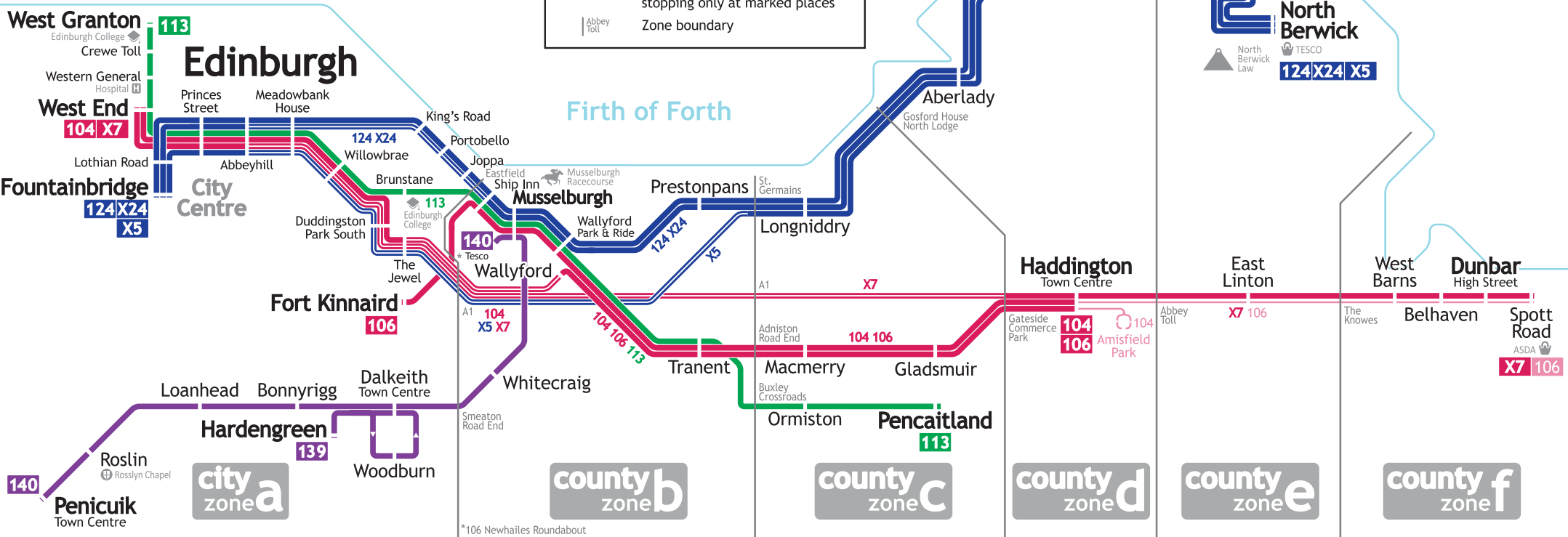
Pack of 28 Adult CountyPLUS Day Tickets

- 25% off individual ticket price
- flexible - can be used on any non-consecutive days within 180 days
- ideal for commuters into Edinburgh
- valid on EastCoastbuses services in zones a-f
- valid on Lothian Buses day services and Edinburgh Trams (except Airport)

£5.50
per day

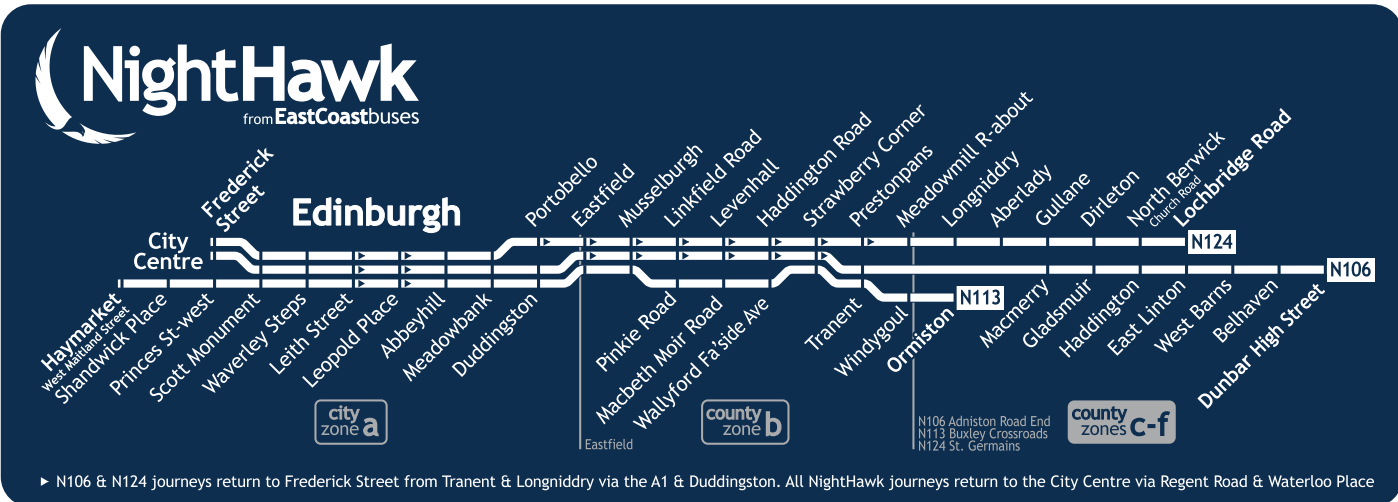
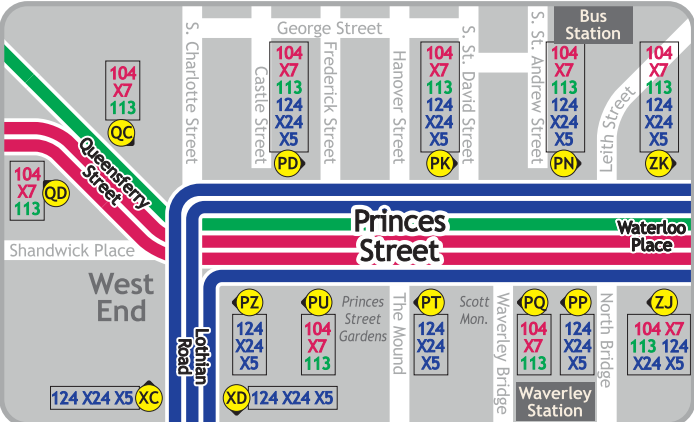
EastCoastbuses Network Map

- 124 X24 X5** North Berwick & Gullane corridor
- 104 106 X7** Dunbar & Haddington corridor
- 113** Pencaitland & Ormiston corridor
- 139 140** Dalkeith & Penicuik corridor
- 104 106** Section of route runs part-day only
- Buses run Limited Stop, stopping only at marked places
- Zone boundary



*106 Newhailes Roundabout

City Centre Bus Stops



► N106 & N124 journeys return to Frederick Street from Tranent & Longniddry via the A1 & Duddingston. All NightHawk journeys return to the City Centre via Regent Road & Waterloo Place

Travel around the county and see the sights of East Lothian with **EastCoastbuses**. With frequent services and great value ticketing options for everyone, all you need to do is sit back, relax and enjoy the view.



Discover great days out with the family at local attractions such as the Scottish Seabird Centre and East Links Country Park. Relax and enjoy Archerfield Walled Garden, or step back in time at Dirleton Castle and Gosford House. Discovering East Lothian attractions is easy with **EastCoastbuses**.



Dirleton Castle

Explore hidden gems in East Lothian. See miles of untouched coastline and fantastic beaches. Climb Berwick Law for unrivalled views or walk part of the legendary John Muir Way. Explore the natural wonders of East Lothian on board **EastCoastbuses**.



John Muir Way

JOHN MUIR WAY



Popular walking route across Southern Scotland, taking in much of East Lothian

www.johnmuirway.org

X7 **124** **X24** **X5**



GULLANE & GULLANE BEACH



Quaint golf town with a beautiful beach and views across the Firth of Forth

124 **X24** **X5**



FOXLAKE ADVENTURES



High-thrill adventure park, with wakeboarding, segways, zip-lining and more

www.foxlake.co.uk

X7



BELHAVEN BAY



Scenic beach within the John Muir Country Park, and home to the stunning 'Bridge to Nowhere'

X7



PRESTON MILL



Scenic old watermill with guided tours, a popular haunt of photographers and artists

www.nts.org.uk

X7



Travel, discover, explore... with our **countyPLUS Day Ticket**



FAMILY £18.00



ADULT £7.50



CHILD £3.50

Great value unlimited travel* in Edinburgh and East Lothian

*Ts & Cs apply

Haddington to Edinburgh via Macmerry, Tranent t, Wallyford & The Jewel

MONDAYS to FRIDAYS

Haddington (Amisfield Pk)	—	0526	0556	0619	0644	0714	—	—	—	—	—	—	—	—	—	—	—	
Haddington, High Street	0505	0535	0605	0630	0655	0725	0758	0838	0910	0940	then every 30 mins until	1440	1510	1540	1615	1645	1720	1755
Macmerry (Post Office)	0517	0547	0617	0642	0708	0738	0811	0851	0922	0952		1452	1522	1552	1628	1658	1733	1808
Tranent, Police Station	0523	0553	0623	0648	0714	0744	0817	0857	0928	0958	1458	1528	1558	1634	1704	1739	1814	
Wallyford (Fa'side Ave)	0532	0602	0632	0658	0724	0754	0827	0907	0938	1008	1508	1538	1608	1644	1714	1749	1824	
The Jewel	0539	0609	0639	0705	0731	0802	0835	0915	0945	1015	1515	1545	1615	1652	1722	1757	1832	
Meadowbank House	0549	0619	0650	0718	0746	0817	0850	0927	0957	1027	1527	1557	1627	1705	1735	1810	1843	
Waterloo Place	0556	0626	0657	0725	0754	0825	0858	0934	1004	1034	1534	1604	1634	1712	1742	1817	1850	
West End Melville Street	0604	0634	0706	0734	0804	0836	0909	0944	1014	1044	1544	1615	1645	1723	1753	1828	1900	

Haddington, High Street	1830	1849	1909	1929	2009	2024	2109	2129	2229	2329
Macmerry (Post Office)	1842	1901	1921	1940	2020	2035	2120	2140	2240	2340
Tranent, Police Station	1848	1907	1927	1945	2025	2040	2125	2144	2244	2344
Wallyford (Fa'side Ave)	1857	1916	1936	1954	2034	2048	2134	2152	2252	2352
The Jewel	1904	b	1943	b	2041	b	2141	b	2259	b
Meadowbank House	1915	—	1954	—	2051	—	2151	—	2309	—
Waterloo Place	1922	—	2001	—	2057	—	2157	—	2315	—
West End Melville Street	1931	—	2009	—	2105	—	2205	—	2323	—

SATURDAYS

Haddington, High Street	0540	0620	0650	—	0740	0810	0840	0910	0940	then every 30 mins until	1810	1839	1909	1939	2009	2109	2129	2229
Macmerry (Post Office)	0552	0632	0702	T	0752	0822	0852	0922	0952		1822	1851	1921	1950	2020	2120	2140	2240
Tranent, Police Station	0557	0637	0707	0733	0758	0828	0858	0928	0958	1828	1857	1927	1955	2025	2125	2144	2244	
Wallyford (Fa'side Ave)	0606	0646	0716	0743	0808	0838	0908	0938	1008	1838	1906	1936	2003	2034	2134	2152	2252	
The Jewel	0613	0653	0723	0750	0815	0845	0915	0945	1015	1845	b	1943	b	2041	2141	b	2259	
Meadowbank House	0623	0703	0733	0801	0826	0856	0926	0957	1027	1857	—	1954	—	2051	2151	—	2309	
Waterloo Place	0630	0710	0740	0808	0833	0903	0933	1004	1034	1904	—	2001	—	2057	2157	—	2315	
West End Melville Street	0639	0719	0749	0817	0842	0912	0943	1014	1044	1914	—	2009	—	2105	2205	—	2323	

Haddington, High Street	2329
Macmerry (Post Office)	2340
Tranent, Police Station	2344
Wallyford (Fa'side Ave)	2352
The Jewel	b

SUNDAYS

Haddington, High Street	0630	0740	—	0840	0910	0940	1010	then every 30 mins until	1740	1810	1839	1909	1939	2014	2034	2124	2229	2329
Macmerry (Post Office)	0641	0751	T	0852	0922	0952	1022		1752	1822	1851	1921	1950	2025	2045	2135	2240	2340
Tranent, Police Station	0646	0756	0828	0858	0928	0958	1028	1758	1828	1857	1927	1955	2030	2049	2139	2244	2344	
Wallyford (Fa'side Ave)	0654	0805	0837	0907	0937	1008	1038	1808	1837	1906	1936	2004	2038	2057	2147	2252	2352	
The Jewel	0701	0812	0844	0914	0944	1015	1045	1815	1844	b	1943	b	2045	b	2154	2259	b	
Meadowbank House	0711	0823	0856	0926	0956	1027	1057	1827	1855	—	1954	—	2055	—	2204	2309	—	
Waterloo Place	0718	0830	0903	0933	1003	1034	1104	1834	1902	—	2001	—	2101	—	2210	2315	—	
West End Melville Street	0726	0839	0913	0943	1013	1044	1114	1844	1912	—	2009	—	2109	—	2218	2323	—	

b - continues to Musselburgh Police Station - runs via Inveresk Village and Newbigging

T - starts from Tranent Muirpark 2 minutes before Tranent Police Station

Edinburgh to Haddington via The Jewel, Wallyford, Tranent & Macmerry

MONDAYS to FRIDAYS

West End Melville Street	-	-	-	-	-	0609	0642	0717	0744	0818	0850	0922	0952	1452	1522	1552	1624
Waterloo Place	-	-	-	-	-	0619	0652	0727	0756	0830	0902	0933	1003	1503	1533	1606	1638
Meadowbank House	-	-	-	-	-	0626	0700	0735	0805	0840	0912	0942	1012	1512	1542	1617	1649
The Jewel	a	a	a	a	a	0637	0712	0747	0818	0853	0924	0954	1024	1524	1555	1630	1702
Wallyford, Fa'side Inn	0432	0457	0527	0550	0615	0645	0720	0755	0826	0901	0931	1001	1031	1531	1603	1638	1710
Tranent, Police Station	0441	0506	0536	0559	0624	0654	0730	0805	0836	0911	0941	1011	1041	1541	1615	1650	1722
Macmerry (Post Office)	0446	0511	0541	0604	0629	0659	0736	0811	0842	0917	0947	1017	1047	1548	1621	1656	1728
Haddington, Market Street	0458	0523	0553	0616	0641	0711	0748	0823	0854	0929	0959	1029	1059	1601	1634	1709	1741
Haddington (Amisfield Pk)	-	0526	0556	0619	0644	0714	-	-	-	-	-	-	-	-	-	-	-

then every 30 mins until

West End Melville Street	1654	1714	1734	1804	1839	1909	1939	2024	2124	2224	2329
Waterloo Place	1708	1728	1748	1818	1850	1920	1950	2034	2134	2234	2339
Meadowbank House	1719	1739	1759	1829	1858	1928	1958	2040	2140	2240	2345
The Jewel	1732	1752	1812	1840	1909	1939	2009	2050	2150	2250	2355
Wallyford, Fa'side Inn	1740	1800	1820	1848	1917	1947	2017	2057	2157	2257	0002
Tranent, Police Station	1752	1812	1832	1858	1927	1957	2027	2106	2206	2306	0011
Macmerry (Post Office)	1758	1818	1838	1904	1933	2003	2034	2111	2211	2311	0016
Haddington, Market Street	1811	1831	1850	1916	1945	2015	2046	2123	2223	2323	0028
Haddington (Amisfield Pk)	1815	1834	1853	1919	1948	-	-	-	-	-	-

SATURDAYS

West End Melville Street	-	-	-	-	0655	0725	0755	0825	0855	0925	0952	1022	1752	1822	1854	1934	2024
Waterloo Place	-	-	-	-	0705	0735	0805	0835	0905	0935	1003	1033	1803	1833	1905	1945	2034
Meadowbank House	-	-	-	-	0712	0742	0812	0842	0912	0942	1012	1042	1812	1841	1913	1953	2040
The Jewel	a	a	a	a	0723	0753	0823	0853	0923	0953	1024	1054	1824	1852	1924	2004	2050
Wallyford, Fa'side Inn	0507	0547	0617	0707	0730	0800	0830	0900	0930	1000	1031	1101	1831	1859	1931	2011	2057
Tranent, Police Station	0516	0556	0626	0716	0740	0810	0840	0910	0940	1010	1041	1111	1841	1909	1941	2021	2106
Macmerry (Post Office)	0521	0601	0631	0721	0746	0816	0846	0916	0946	1016	1047	1117	1847	1915	1947	2027	2111
Haddington, Market Street	0533	0613	0643	0733	0758	0828	0858	0928	0958	1028	1059	1129	1859	1927	1959	2039	2123

then every 30 mins until

West End Melville Street	2124	2224	2329
Waterloo Place	2134	2234	2339
Meadowbank House	2140	2240	2345
The Jewel	2150	2250	2355
Wallyford, Fa'side Inn	2157	2257	0002
Tranent, Police Station	2206	2306	0011
Macmerry (Post Office)	2211	2311	0016
Haddington, Market Street	2223	2323	0028

SUNDAYS

West End Melville Street	-	-	0733	-	-	0852	0922	0952	1022	1752	1822	1852	1922	2019	2124	2224	2329
Waterloo Place	-	-	0742	-	-	0902	0932	1003	1033	1803	1833	1903	1933	2030	2134	2234	2339
Meadowbank House	-	-	0749	-	-	0909	0939	1012	1042	1812	1841	1911	1941	2036	2140	2240	2345
The Jewel	a	a	0759	a	a	0920	0950	1024	1054	1824	1852	1922	1952	2046	2150	2250	2355
Wallyford, Fa'side Inn	0559	0709	0806	0838	0908	0927	0957	1031	1101	1831	1859	1929	1959	2053	2157	2257	0002
Tranent, Police Station	0607	0717	0814	0846	0916	0936	1006	1041	1111	1841	1909	1939	2009	2102	2206	2306	0011
Macmerry (Post Office)	0611	0721	0819	0851	0921	0941	1011	1047	1117	1847	1915	1945	2015	2107	2211	2311	0016
Haddington, Market Street	0623	0733	0831	0903	0933	0953	1023	1059	1129	1859	1927	1957	2027	2119	2223	2323	0028

then every 30 mins until

a - starts from Musselburgh Police Station 10 minutes before Wallyford - runs via Newbigging and Inveresk Village

timetable valid from 14th July 2019

Dunbar to Fort Kinnaird via West Barns, East Linton, Haddington, Macmerry, Tranent & Musselburgh

MONDAYS to FRIDAYS

	X7	X7	X7	X7	X7	106	106	106	X7	106	106	106	106	106
Dunbar Spott Road (ASDA)	0643	0855	1555	1700	1745	1830	1845	1915	1950	2020	2050	2215	2315	0010
Dunbar, High Street	0647	0859	1559	1704	1749	1834	1849	1919	1954	2024	2054	2218	2318	0013
West Barns	0653	0905	1605	1710	1755	1840	1855	1925	1959	2029	2059	2223	2323	0018
East Linton, Bridgend	0700	0912	1612	1717	1802	1847	1902	1932	2006	2036	2106	2229	2329	0024
Haddington High Street arr	0714	0926	1626	1731	1815	1900	1915	1945	2019	2049	2119	2238	2338	0033
Haddington High Street dep	0730	0930	1630	1735	1825	1900	1915	2004	2019	2104	2119	2238	2338	0033
Macmerry, Post Office	0742	0942	1642	1747	1837	1912	1927	2015	2030	2115	2130	2248	2348	0043
Tranent, Police Station	0748	0948	1648	1753	1842	1917	1932	2019	2034	2119	2134	2252	2352	0047
Wallyford Park & Ride	0756	0956	1656	1801	1849	1924	1939	2026	2041	2126	2141	2258	2358	0053
Musselburgh Police Station	0803	1003	1703	1808	1856	1931	1946	2032	2047	2132	2147	2303	0003	0058
Fort Kinnaird	0818	1018	1718	1823	1910	—	2000	—	—	—	—	—	—	—

Showing available connections at Haddington High Street with service X7

SATURDAYS

	X7	X7	106	106	106	106	106	106
Dunbar Spott Road (ASDA)	0655	1755	1855	—	2035	2215	2315	0010
Dunbar, High Street	0659	1759	1859	—	2039	2218	2318	0013
West Barns	0705	1805	1905	—	2044	2223	2323	0018
East Linton, Bridgend	0712	1812	1912	—	2051	2229	2329	0024
Haddington High Street arr	0726	1825	1924	—	2102	2238	2338	0033
Haddington High Street dep	0730	1830	1924	2019	2102	2238	2338	0033
Macmerry, Post Office	0742	1842	1936	2030	2113	2248	2348	0043
Tranent, Police Station	0748	1847	1941	2034	2117	2252	2352	0047
Wallyford Park & Ride	0756	1854	1948	2041	2124	2258	2358	0053
Musselburgh Police Station	0803	1901	1955	2047	2130	2303	0003	0058
Fort Kinnaird	0818	1915	2008	—	—	—	—	—

Showing available connections at Haddington High Street with service X7

SUNDAYS

	X7	X7	X7	106	106	106	106
Dunbar Spott Road (ASDA)	0855	1655	1755	—	2215	2315	0010
Dunbar, High Street	0859	1659	1759	—	2218	2318	0013
West Barns	0905	1705	1805	—	2223	2323	0018
East Linton, Bridgend	0912	1712	1812	—	2229	2329	0024
Haddington High Street arr	0926	1726	1826	—	2238	2338	0033
Haddington High Street dep	0930	1730	1830	1924	2238	2338	0033
Macmerry, Post Office	0941	1742	1842	1936	2248	2348	0043
Tranent, Police Station	0946	1748	1847	1941	2252	2352	0047
Wallyford Park & Ride	0953	1756	1854	1948	2258	2358	0053
Musselburgh Police Station	1000	1803	1901	1955	2303	0003	0058
Fort Kinnaird	1015	1818	—	—	—	—	—

Showing available connections at Haddington High Street with service X7

Fort Kinnaird to Dunbar via Musselburgh, Tranent, Macmerry, Haddington, East Linton & West Barns

MONDAYS to FRIDAYS

	106	106	106	106	106	106	106	106	106	106	106	106	106	106	106	106	
										X7	X7	X7	X7	X7	X7		
Fort Kinnaird	—	—	—	—	—	—	—	—	—	0825	0925	1525	1625	1725	1825	1915	2015
Musselburgh Police Station	0442	0512	0527	0542	0554	0606	0618	0648	0718	0840	0940	1540	1642	1742	1839	1927	2027
Wallyford Park & Ride	0448	0518	0533	0548	0600	0612	0624	0654	0724	0847	0947	1547	1649	1749	1846	1933	2033
Tranent, Police Station	0456	0526	0541	0556	0608	0620	0632	0702	0732	0855	0955	1555	1659	1759	1854	1940	2040
Macmerry, Post Office	0500	0530	0545	0600	0612	0624	0637	0707	0737	0901	1001	1601	1705	1805	1859	1945	2045
Haddington Market Street arr	0512	0542	0557	0612	0624	0636	0649	0719	0749	0913	1013	1613	1718	1818	1911	1957	2057
Haddington Market Street dep	0512	0542	0557	0612	0624	0636	0649	0719	0749	0919	1021	1623	1728	1828	1912	2010	—
East Linton, Bridgend	0523	0553	0608	0623	0635	0647	0700	0730	0800	0930	1032	1634	1739	1839	1923	2021	—
West Barns	0530	0600	0615	0630	0642	0654	0707	0737	0807	0937	1039	1641	1746	1846	1930	2028	—
Dunbar, High Street	0535	0605	0620	0635	0647	0659	0713	0743	0813	0943	1045	1647	1752	1852	1936	2034	—
Dunbar Spott Road (ASDA)	0538	0608	0623	0638	0650	0702	0716	0746	0816	0946	1048	1650	1755	1855	1936	2037	—

then every 60 mins until

Showing available connections at Haddington Market Street with service X7

SATURDAYS

	106	106	106	106	106	106	106	106	106	106	106	106	106	106	
						X7		X7		X7		X7	X7		
Fort Kinnaird	—	—	—	—	—	—	—	0830	—	0925	—	1725	1825	1925	2015
Musselburgh Police Station	0453	0553	0648	0653	0723	0743	0818	0843	0910	0940	—	1740	1839	1938	2027
Wallyford Park & Ride	0458	0559	0654	0659	0729	0749	0824	0849	0916	0947	—	1747	1846	1944	2033
Tranent, Police Station	0506	0607	0702	0707	0737	0757	0832	0857	0924	0955	—	1755	1854	1951	2040
Macmerry, Post Office	0511	0612	0707	0712	0742	0802	0837	0902	0929	1001	—	1801	1859	1956	2045
Haddington Market Street arr	0523	0624	0719	0724	0754	0814	0849	0914	0941	1013	—	1813	1911	2008	2057
Haddington Market Street dep	0523	0624	—	0724	0754	0819	0849	0919	0941	1021	—	1821	1926	—	—
East Linton, Bridgend	0534	0635	—	0735	0805	0830	0900	0930	0952	1032	—	1832	1937	—	—
West Barns	0541	0642	—	0742	0812	0837	0907	0937	0959	1039	—	1839	1944	—	—
Dunbar, High Street	0547	0648	—	0748	0818	0843	0913	0943	1005	1045	—	1845	1950	—	—
Dunbar Spott Road (ASDA)	0550	0651	—	0751	0821	0846	0916	0946	1008	1048	—	1848	1953	—	—

then every 60 mins until

Showing available connections at Haddington Market Street with service X7

SUNDAYS

	106	106	106	106	106	106	106	106	106
				X7	X7	X7	X7	X7	X7
Fort Kinnaird	—	—	—	—	—	1025	1125	1725	1825
Musselburgh Police Station	0558	0658	0758	0845	0945	1040	1140	1740	1840
Wallyford Park & Ride	0603	0703	0803	0850	0950	1046	1147	1747	1847
Tranent, Police Station	0610	0710	0810	0857	0957	1054	1155	1755	1855
Macmerry, Post Office	0614	0714	0814	0901	1004	1059	1201	1801	1901
Haddington Market Street arr	0626	0726	0826	0913	1016	1111	1213	1813	1913
Haddington Market Street dep	0626	0726	0826	0921	1021	1121	1221	1821	1926
East Linton, Bridgend	0637	0737	0837	0932	1032	1132	1232	1832	1937
West Barns	0643	0743	0843	0939	1039	1139	1239	1839	1944
Dunbar, High Street	0648	0748	0848	0945	1045	1145	1245	1845	1950
Dunbar Spott Road (ASDA)	0651	0751	0851	0948	1048	1148	1248	1848	1953

then every 60 mins until

Showing available connections at Haddington Market Street with service X7

Dunbar to Edinburgh Express via West Barns, East Linton, Haddington, The Jewel & Meadowbank

MONDAYS to FRIDAYS

Dunbar Spott Road (ASDA)	0543c	0613c	0628c	0643c	0655c	0707c	0722c	0755c	0825c	0855c	1555c	1630c	1700c	1745c	1815c	1915c	2020c
Dunbar, High Street	0547	0617	0632	0647	0659	0711	0726	0759	0829	0859	1559	1634	1704	1749	1819	1919	2024
West Barns	0553	0623	0638	0653	0705	0717	0732	0805	0835	0905	1605	1640	1710	1755	1825	1925	2029
East Linton, Bridgend	0600	0630	0645	0700	0712	0724	0739	0812	0842	0912	1612	1647	1717	1802	1832	1932	2036
Haddington, High Street	0614	0644	0659	0714	0726	0738	0753	0827	0856	0926	1626	1701	1731	1815	1845	1945	2049
The Jewel	0635	0705	0720	0736	0749	0801	0817	0851	0917	0947	1647	1722	1752	1836	1906	2006	2109
Meadowbank House	0645	0715	0730	0750	0803	0815	0830	0904	0928	0958	1659	1734	1804	1846	1916	2016	2118
Waterloo Place	0652	0722	0738	0758	0811	0823	0838	0912	0935	1005	1706	1741	1811	1852	1922	2022	2124
West End Melville Street	0701	0731	0748	0808	0821	0833	0848	0921	0944	1014	1717	1752	1822	1901	1931	2031	2133

then every 30 mins until

Dunbar Spott Road (ASDA)	2120c
Dunbar, High Street	2124
West Barns	2129
East Linton, Bridgend	2136
Haddington, High Street	2149
The Jewel	2209
Meadowbank House	2218
Waterloo Place	2224
West End Melville Street	2233

c - connections between Dunbar Spott Road and Dunbar High Street are guaranteed and passengers may remain on the bus with through fares available

SATURDAYS

Dunbar Spott Road (ASDA)	0555c	0655c	0755c	0825c	0855c	0925c	1725c	1755c	1825c	1925c	2020c	2120c
Dunbar, High Street	0559	0659	0759	0829	0859	0929	1729	1759	1829	1929	2024	2124
West Barns	0605	0705	0805	0835	0905	0935	1735	1805	1835	1935	2029	2129
East Linton, Bridgend	0612	0712	0812	0842	0912	0942	1742	1812	1842	1942	2036	2136
Haddington, High Street	0626	0726	0826	0856	0926	0956	1756	1825	1855	1955	2049	2149
The Jewel	0647	0747	0847	0917	0947	1017	1817	1846	1916	2016	2109	2209
Meadowbank House	0657	0757	0857	0927	0958	1028	1828	1856	1926	2026	2118	2218
Waterloo Place	0704	0804	0904	0934	1005	1035	1835	1902	1932	2032	2124	2224
West End, Melville Street	0713	0813	0913	0943	1014	1044	1844	1911	1941	2041	2133	2233

then every 30 mins until

c - connections between Dunbar Spott Road and Dunbar High Street are guaranteed and passengers may remain on the bus with through fares available

SUNDAYS

Dunbar Spott Road (ASDA)	0655c	0755c	0855c	1755c	1910c	2020c	2120c
Dunbar, High Street	0659	0759	0859	1759	1914	2024	2124
West Barns	0705	0805	0905	1805	1920	2029	2129
East Linton, Bridgend	0712	0812	0912	1812	1927	2036	2136
Haddington, High Street	0726	0826	0926	1826	1940	2049	2149
The Jewel	0746	0846	0947	1847	2001	2109	2209
Meadowbank House	0756	0856	0958	1858	2011	2118	2218
Waterloo Place	0803	0903	1005	1905	2017	2124	2224
West End Melville Street	0812	0912	1014	1914	2026	2133	2233

then every 60 mins until

c - connections between Dunbar Spott Road and Dunbar High Street are guaranteed and passengers may remain on the bus with through fares available

For late evening journeys between Dunbar, Haddington and Musselburgh, see service **106** timetable.

Between The Jewel and Abbeyhill, service **X7** runs Limited Stop, stopping only at Duddingston Park South, Willowbrae (Paisley Drive) and Meadowbank House & Abbeyhill.

Edinburgh to Dunbar Express via Meadowbank, The Jewel, Haddington, East Linton & West Barns

MONDAYS to FRIDAYS

West End, Melville Street	0709	0755	0824	0849	0929	0959		1529	1609	1629	1649	1709	1729	1749	1819	1849	1919	1954
Waterloo Place	0722	0808	0838	0903	0940	1010	then every 30 mins until	1540	1623	1643	1703	1723	1743	1803	1832	1900	1930	2005
Meadowbank House	0729	0815	0845	0910	0947	1017		1547	1631	1651	1711	1731	1751	1811	1839	1907	1937	2012
The Jewel	0740	0826	0856	0921	0958	1028		1558	1643	1703	1723	1743	1803	1823	1849	1917	1947	2022
Haddington, Market Street	0801	0849	0919	0944	1021	1051		1623	1708	1728	1748	1808	1828	1848	1912	1940	2010	2042
East Linton, Bridgend	0812	0904	0930	0955	1032	1102		1634	1719	1739	1759	1819	1839	1859	1923	1951	2021	2053
West Barns	0819	0911	0937	1002	1039	1109		1641	1726	1746	1806	1826	1846	1906	1930	1958	2028	2100
Dunbar, High Street	0825	0917	0943	1008	1045	1115		1647	1732	1752	1812	1832	1852	1912	1936	2004	2034	2106
Dunbar Spott Road (ASDA)	0828c	0920c	0946c	1011c	1048c	1118c		1650c	1735c	1755c	1815c	1835c	1855c	1915c	1939c	2007c	2037c	2109c

West End, Melville Street	2054	2154	2254
Waterloo Place	2104	2204	2304
Meadowbank House	2110	2210	2310
The Jewel	2119	2219	2319
Haddington, Market Street	2139	2239	2339
East Linton, Bridgend	2150	2250	2350
West Barns	2157	2257	2357
Dunbar, High Street	2203	2303	0003
Dunbar Spott Road (ASDA)	2206c	2306c	0006c

c - connections between Dunbar High Street and Dunbar Spott Road are guaranteed and passengers may remain on the bus with through fares available

SATURDAYS

West End, Melville Street	0729	0829	0929	0959	1759	1834	1909	1954	2054	2154	2254
Waterloo Place	0739	0839	0940	1010	1810	1845	1920	2005	2104	2204	2304
Meadowbank House	0746	0846	0947	1017	1817	1852	1927	2012	2110	2210	2310
The Jewel	0756	0856	0958	1028	1828	1903	1938	2022	2119	2219	2319
Haddington, Market Street	0819	0919	1021	1051	1851	1926	2001	2042	2139	2239	2339
East Linton, Bridgend	0830	0930	1032	1102	1902	1937	2012	2053	2150	2250	2350
West Barns	0837	0937	1039	1109	1909	1944	2019	2100	2157	2257	2357
Dunbar, High Street	0843	0943	1045	1115	1915	1950	2025	2106	2203	2303	0003
Dunbar Spott Road (ASDA)	0846c	0946c	1048c	1118c	1918c	1953c	2028c	2109c	2206c	2306c	0006c

c - connections between Dunbar High Street and Dunbar Spott Road are guaranteed and passengers may remain on the bus with through fares available

SUNDAYS

West End, Melville Street	0832	0932	1029	1729	1834	1944	2054	2154	2254
Waterloo Place	0842	0941	1040	1740	1845	1955	2104	2204	2304
Meadowbank House	0848	0948	1047	1747	1852	2002	2110	2210	2310
The Jewel	0858	0958	1058	1758	1903	2013	2119	2219	2319
Haddington, Market Street	0921	1021	1121	1821	1926	2034	2139	2239	2339
East Linton, Bridgend	0932	1032	1132	1832	1937	2045	2150	2250	2350
West Barns	0939	1039	1139	1839	1944	2052	2157	2257	2357
Dunbar, High Street	0945	1045	1145	1845	1950	2058	2203	2303	0003
Dunbar Spott Road (ASDA)	0948c	1048c	1148c	1848c	1953c	2101c	2206c	2306c	0006c

c - connections between Dunbar High Street and Dunbar Spott Road are guaranteed and passengers may remain on the bus with through fares available

For early morning journeys between Musselburgh, Haddington & Dunbar, see service **106** timetable

Between Abbeyhill and The Jewel, service **X7** runs Limited Stop, stopping only at Abbeyhill, Meadowbank House, Willowbrae (Paisley Drive) and Duddingston Park South.

Pencaitland to Edinburgh via Ormiston, Tranen t, Wallyford & Musselburgh

MONDAYS to FRIDAYS

Pencaitland Park	0508	0548	0613	0637	0707	—	0727	0807	0842	0918	0948	1418	1441	1511	1541	1611	1641
Ormiston Main Street	0522	0602	0627	0651	0721	—	0741	0821	0855	0931	1001	1431	1454	1524	1554	1624	1654
Tranent Police Station	0530	0610	0635	0700	0730	—	0750	0830	0903	0938	1008	1438	1501	1531	1601	1631	1701
Wallyford Park & Ride	0538	0618	0644	0709	0739	—	0759	0839	0911	0946	1016	1446	1509	1539	1609	1639	1709
Levenhall Roundabout	0540	0620	0646	0711	0741	—	0801	0841	0913	0948	1018	1448	1511	1541	1611	1641	1711
Musselburgh Police Station	0544	0624	0650	0717	0747	—	0807	0847	0919	0954	1024	1454	1518	1548	1617	1647	1717
Eastfield Milton Road East	0550	0630	0656	0723	0753	—	0813	0853	0925	1000	1030	1500	1524	1554	1623	1653	1723
Brunstane	0555	0635	0701	0729	0759	0809	0819	0859	0930	1005	1035	1505	1530	1600	1629	1659	1729
Meadowbank House	0605	0647	0713	0742	0812	0822	0832	0912	0940	1015	1045	1515	1540	1610	1639	1709	1739
Waterloo Place	0612	0655	0722	0751	0821	0831	0841	0920	0947	1022	1052	1522	1547	1617	1646	1716	1746
West End Queensferry Street	0620	0704	0732	0802	0832	0842	0852	0929	0956	1031	1101	1531	1558	1628	1657	1727	1757
Crewe Toll	0627	0711	0742	0812	0842	0852	0902	0938	1005	1040	1110	1540	1609	1639	1708	1738	1808
West Granton Scottish Gas HQ	0632	0716	0747	0817	0847	0857	0907	0943	1010	1045	1115	1545	1614	1644	1713	1743	1813

then every 30 mins until

Pencaitland Park	1721	1751	1826	1856	1916	1939	2009	2039	2059	2139	2149	2229	2329	0019			
Ormiston Main Street	1734	1804	1839	1909	1929	1951	2021	2051	2111	2151	2201	2241	2341	0030			
Tranent Police Station	1741	1811	1846	1916	1936	1958	2028	2058	2118	2158	2208	2248	2348	0036			
Wallyford Park & Ride	1749	1819	1854	1924	1943	2005	2035	2105	2125	2205	2215	2255	2355	0042			
Levenhall Roundabout	1751	1821	1856	1926	1945	2007	2037	2107	2127	2207	2217	2257	2357	0044			
Musselburgh Police Station	1757	1827	1901	1931	1949	2011	2041	2111	2131	2211	2221	2301	0001	0048			
Eastfield Milton Road East	1803	1833	1907	1937	—	2016	—	2116	—	2216	—	2306	0006	—			
Brunstane	1809	1838	1911	1941	—	2020	—	2120	—	2220	—	2310	0010	—			
Meadowbank House	1819	1848	1920	1950	—	2028	—	2128	—	2228	—	2318	0018	—			
Waterloo Place	1826	1855	1927	1957	—	2034	—	2134	—	2234	—	2324	0024	—			
West End Queensferry Street	1836	1904	1935	2005	—	2041	—	2141	—	2241	—	W	W	—			
Crewe Toll	1845	1913	1943	2013	—	2048	—	2148	—	2248	—	—	—	—			
West Granton Scottish Gas HQ	1850	1918	1948	2018	—	2053	—	2153	—	2253	—	—	—	—			

Extra journey: 0901 Pencaitland - Musselburgh

W - continues to Waverley Steps

Pencaitland to Edinburgh via Ormiston, Tranen t, Wallyford & Musselburgh

SATURDAYS

Pencaitland Park	a	0508	0558	0638	0718	0758	0818	0848		1748	1818	1833	1859	1939	2009	2039	2059	2139
Ormiston Main Street	0451	0521	0611	0651	0731	0811	0831	0901		1801	1831	1846	1911	1951	2021	2051	2111	2151
Tranent Police Station	0458	0528	0618	0658	0738	0818	0838	0908		1808	1838	1853	1918	1958	2028	2058	2118	2158
Wallyford Park & Ride	0506	0536	0626	0706	0746	0826	0847	0916		1816	1846	1901	1925	2005	2035	2105	2125	2205
Levenhall Roundabout	0508	0538	0628	0708	0748	0828	0849	0918		1818	1848	1903	1927	2007	2037	2107	2127	2207
Musselburgh Police Station	0512	0542	0632	0712	0753	0833	0854	0924		1824	1853	1908	1931	2011	2041	2111	2131	2211
Eastfield Milton Road East	–	0548	0638	0718	0759	0839	0900	0930		1830	1859	–	1937	2016	–	2116	–	2216
Brunstane	–	0552	0642	0722	0804	0844	0905	0935		1835	1904	–	1941	2020	–	2120	–	2220
Meadowbank House	–	0602	0652	0732	0814	0854	0915	0945		1845	1914	–	1950	2028	–	2128	–	2228
Waterloo Place	–	0609	0659	0739	0821	0901	0922	0952		1852	1921	–	1957	2034	–	2134	–	2234
West End, Queensferry Street	–	0616	0706	0747	0829	0909	0931	1001		1901	1930	–	2005	2041	–	2141	–	2241
Crewe Toll	–	0624	0714	0755	0837	0917	0940	1010		1910	1938	–	2013	2048	–	2148	–	2248
West Granton Scottish Gas HQ	–	0629	0719	0800	0842	0922	0945	1015		1915	1943	–	2018	2053	–	2153	–	2253

then every 30 mins until

Pencaitland Park	2149	2229	2329	0019
Ormiston Main Street	2201	2241	2341	0030
Tranent Police Station	2208	2248	2348	0036
Wallyford Park & Ride	2215	2255	2355	0042
Levenhall Roundabout	2217	2257	2357	0044
Musselburgh Police Station	2221	2301	0001	0048
Eastfield Milton Road East	–	2306	0006	–
Brunstane	–	2310	0010	–
Meadowbank House	–	2318	0018	–
Waterloo Place	–	2324	0024	–
Waverley Steps	–	2326	0026	–

a - starts from Ormiston Main Street (westbound) at 0446 and runs via B6371, Meadowbank, Limeylands Crescent and Limeylands Road.

SUNDAYS

Pencaitland Park	a	0652	0752	0852	0952	1752	1852	1939	2039	2139	2229	2329	0019
Ormiston, Main Street	0451	0704	0804	0904	1005	1805	1904	1951	2051	2151	2241	2341	0030
Tranent Police Station	0458	0711	0811	0911	1012	1812	1911	1958	2058	2158	2248	2348	0036
Wallyford Park & Ride	0505	0718	0818	0918	1021	1821	1919	2005	2105	2205	2255	2355	0042
Levenhall Roundabout	0507	0720	0820	0920	1023	1823	1921	2007	2107	2207	2257	2357	0044
Musselburgh Police Station	0512	0725	0825	0925	1028	1828	1926	2011	2111	2211	2301	0001	0048
Eastfield Milton Road East	–	0730	0831	0931	1034	1834	1932	2016	2116	2216	2306	0006	–
Brunstane	–	0734	0836	0936	1039	1839	1937	2020	2120	2220	2310	0010	–
Meadowbank House	–	0743	0846	0946	1049	1849	1947	2028	2128	2228	2318	0018	–
Waterloo Place	–	0750	0853	0953	1056	1856	1954	2034	2134	2234	2324	0024	–
West End Queensferry Street	–	0757	0900	1002	1105	1905	2001	2041	2141	2241	W	W	–
Western General Hospital	–	0803	0907	1009	1112	1912	2007	2047	2147	2247	–	–	–

then every 60 mins until

a - starts from Ormiston Main Street (westbound) at 0446 and runs via B6371, Meadowbank, Limeylands Crescent and Limeylands Road
 W - continues to Waverley Steps

Edinburgh to Pencaitland via Musselburgh, Wal lyford, Tranent & Ormiston

MONDAYS to FRIDAYS

West Granton Scottish Gas HQ	—	—	—	—	—	—	—	0638	—	0727	0757	0827	0857	0925	0955	1455	1525	1555
Crewe Toll	—	—	—	—	—	—	—	0644	—	0735	0805	0835	0905	0931	1001	1501	1531	1602
West End Queensferry Street	—	—	—	—	—	—	—	0652	—	0746	0818	0848	0916	0941	1011	1511	1541	1615
Waterloo Place	—	—	—	—	—	—	—	0701	—	0758	0830	0900	0927	0952	1022	1522	1555	1630
Meadowbank House	—	—	—	—	—	—	—	0708	—	0806	0838	0908	0935	1000	1030	1530	1605	1640
Brunstane	—	—	—	—	—	—	—	0717	—	0817	0849	0919	0945	1010	1040	1540	1617	1652
Eastfield Milton Road East	—	—	—	—	—	—	—	0721	—	0822	0854	0923	0949	1014	1044	1544	1622	1657
Musselburgh Police Station	0432	0512	0537	0600	0630	0650	0726	0801	0829	0901	0930	0956	1021	1051	1553	1631	1706	
Levenhall Roundabout	0435	0515	0540	0603	0633	0653	0730	0805	0834	0906	0935	1001	1026	1056	1558	1636	1711	
Wallyford Park & Ride	0437	0517	0542	0605	0635	0655	0732	0807	0836	0908	0937	1003	1028	1058	1600	1638	1713	
Tranent Police Station	0446	0526	0551	0614	0644	0704	0741	0816	0845	0917	0946	1012	1037	1107	1611	1649	1724	
Ormiston Main Street	0452	0532	0557	0620	0650	0710	0748	0823	0852	0924	0953	1019	1044	1114	1618	1656	1731	
Pencaitland Park	0503	0543	0608	0631	0701	0721	0759	0834	0903	0935	1004	1030	1055	1125	1629	1707	1742	
then every 30 mins until																		
West Granton Scottish Gas HQ	1625	1645	1705	1725	1755	1830	1900	1927	1957	2028	2058	2158	2258					
Crewe Toll	1632	1652	1712	1732	1802	1836	1906	1933	2003	2033	2103	2203	2303					
West End Queensferry Street	1645	1705	1725	1745	1815	1845	1915	1942	2012	2040	2110	2210	2310					
Waterloo Place	1700	1720	1740	1800	1830	1856	1926	1953	2023	2049	2119	2219	2319					
Meadowbank House	1710	1730	1750	1810	1838	1904	1934	2001	2031	2055	2125	2225	2325					
Brunstane	1722	1742	1802	1822	1848	1914	1944	2009	2039	2103	2133	2233	2333					
Eastfield Milton Road East	1727	1747	1807	1827	1852	1918	1948	2013	2043	2106	2136	2236	2336					
Musselburgh Police Station	1736	1756	1816	1834	1858	1924	1954	2019	2049	2111	2141	2241	2341					
Levenhall Roundabout	1741	1801	1821	1839	1903	1929	1959	2024	2054	2115	2145	2245	2345					
Wallyford Park & Ride	1743	1803	1823	1841	1905	1931	2001	2026	2056	2117	2147	2247	2347					
Tranent Police Station	1754	1814	1833	1850	1914	1939	2009	2034	2104	2125	2155	2255	2355					
Ormiston Main Street	1801	1821	1840	1857	1921	1945	2015	2040	2110	2131	2201	2301	0001					
Pencaitland Park	1812	1832	1851	1908	1932	1956	2026	2051	2121	2142	2212	2312	0012					

Extra journey: 0905 West Granton - Musselburgh Bridge Street

Edinburgh to Pencaitland via Musselburgh, Wal lyford, Tranent & Ormiston

SATURDAYS

West Granton Scottish Gas HQ	-	-	-	-	0635	-	0725	-	0815	-	0855	0925	1655	1725	1755	1825	1855
Crewe Toll	-	-	-	-	0641	-	0731	-	0821	-	0901	0931	1701	1731	1801	1831	1901
West End Queensferry Street	-	-	-	-	0649	-	0739	-	0830	-	0911	0941	1711	1741	1811	1840	1910
Waterloo Place	-	-	-	-	0657	-	0747	-	0839	-	0922	0952	1722	1752	1822	1851	1921
Meadowbank House	-	-	-	-	0703	-	0753	-	0846	-	0930	1000	1730	1800	1830	1859	1929
Brunstane	-	-	-	-	0712	-	0802	-	0855	-	0940	1010	1740	1810	1840	1909	1939
Eastfield Milton Road East	-	-	-	-	0716	-	0806	-	0859	-	0944	1014	1744	1813	1843	1913	1943
Musselburgh Police Station	0433	0523	0603	0643	0721	0741	0811	0841	0906	0936	0951	1021	1751	1819	1849	1919	1949
Levenhall Roundabout	0436	0526	0606	0646	0725	0745	0815	0845	0911	0941	0956	1026	1756	1824	1854	1924	1954
Wallyford Park & Ride	0438	0528	0608	0648	0727	0747	0817	0847	0913	0943	0958	1028	1758	1826	1856	1926	1956
Tranent Police Station	0446	0536	0616	0656	0735	0755	0825	0855	0922	0952	1007	1037	1807	1835	1905	1935	2005
Ormiston Main Street	0452	0542	0622	0702	0742	0802	0832	0902	0929	0959	1014	1044	1814	1842	1912	1942	2012
Pencaitland Park	0503	0553	0633	0713	0753	0813	0843	0913	0940	1010	1025	1055	1825	1853	1923	1953	2023

then every 30 mins until

West Granton Scottish Gas HQ	1928	1958	2028	2058	2158	2258
Crewe Toll	1933	2003	2033	2103	2203	2303
West End Queensferry Street	1942	2012	2040	2110	2210	2310
Waterloo Place	1953	2023	2049	2119	2219	2319
Meadowbank House	2001	2031	2055	2125	2225	2325
Brunstane	2011	2039	2103	2133	2233	2333
Eastfield Milton Road East	2015	2042	2106	2136	2236	2336
Musselburgh Police Station	2021	2047	2111	2141	2241	2341
Levenhall Roundabout	2026	2051	2115	2145	2245	2345
Wallyford Park & Ride	2028	2053	2117	2147	2247	2347
Tranent Police Station	2036	2101	2125	2155	2255	2355
Ormiston Main Street	2042	2107	2131	2201	2301	0001
Pencaitland Park	2053	2118	2142	2212	2312	0012

SUNDAYS

Western General Hospital	-	-	-	0823	0923	1023	1723	1818	1918	2018	2103	2203	2303
West End Queensferry Street	-	-	-	0830	0930	1031	1731	1825	1925	2025	2110	2210	2310
Waterloo Place	-	-	-	0838	0938	1041	1741	1835	1935	2035	2119	2219	2319
Meadowbank House	-	-	-	0843	0943	1049	1749	1841	1941	2041	2125	2225	2325
Brunstane	-	-	-	0851	0951	1059	1759	1850	1950	2049	2133	2233	2333
Eastfield Milton Road East	-	-	-	0855	0955	1103	1803	1854	1954	2052	2136	2236	2336
Musselburgh Police Station	0619	0719	0819	0900	1000	1110	1810	1900	2000	2057	2141	2241	2341
Levenhall Roundabout	0622	0722	0822	0905	1005	1115	1815	1905	2005	2101	2145	2245	2345
Wallyford Park & Ride	0624	0724	0824	0907	1007	1117	1817	1907	2007	2103	2147	2247	2347
Tranent Police Station	0631	0731	0831	0915	1015	1125	1825	1914	2014	2110	2154	2254	2354
Ormiston Main Street	0637	0737	0837	0921	1021	1131	1831	1920	2020	2116	2200	2300	0000
Pencaitland Park	0647	0747	0847	0932	1032	1142	1842	1930	2030	2126	2210	2310	0010

then every 60 mins until

North Berwick to Edinburgh

via Dirleton, Gullane, Aberlady, Longniddry, Prestonpans, Wallyford Park & Ride, Musselburgh & Portobello

124 X24

MONDAYS to FRIDAYS

	124	X24	X24	X24	X24	X24	124	124	124	124	124	124	124	124	124	124	124
North Berwick, Tesco	0520	0555	0620	—	0655	0723	0758	0828	0856	0926	0956	1356	1456	1526	1556	1626	1656
North Berwick, Church Rd	0529	0604	0629	—	0704	0732	0808	0838	0906	0938	1008	1408	1508	1538	1608	1638	1708
Dirleton Castle	0535	0611	0636	—	0711	0740	0816	0846	0914	0946	1016	1416	1516	1546	1616	1646	1716
Gullane, Goose Green	0541	0617	0642	—	0717	0747	0823	0853	0921	0953	1023	1423	1523	1553	1623	1653	1723
Aberlady, Poplar House	0547	0623	0648	—	0723	0753	0829	0859	0927	0959	1029	1429	1529	1559	1629	1659	1729
Longniddry Station	0553	0630	0655	P	0730	0800	0836	0906	0934	1006	1036	1436	1536	1606	1636	1706	1736
Prestonpans, Hawthorn Rd	0601	0638	0703	0723	0738	0808	0844	0914	0942	1014	1044	1444	1544	1614	1644	1714	1744
Wallyford Park & Ride	0608	0646	0711	0731	0746	0816	0852	0922	0950	1022	1052	1452	1552	1622	1652	1722	1752
Musselburgh, Police Station	0615	0653	0718	0738	0753	0823	0900	0930	0958	1030	1100	1500	1600	1630	1700	1730	1800
Eastfield	0621						0907	0937	1005	1037	1107	1507	1607	1637	1707	1737	1807
Portobello, King's Road	0629	0706	0731	0753	0809	0839	0917	0946	1014	1046	1116	1516	1616	1646	1716	1746	1816
Meadowbank House	0636	0711	0736	0758	0815	0845	0925	0954	1022	1054	1124	1524	1625	1655	1725	1755	1825
Waterloo Place	0643	0720	0746	0808	0825	0855	0932	1001	1029	1101	1131	1531	1632	1702	1732	1802	1832
West End, Lothian Road	0651	0728	0755	0817	0834	0904	0940	1009	1037	1109	1139	1539	1641	1711	1741	1811	1839
Fountainbridge, Lothian Rd	0654	0731	0759	0821	0838	0908	0943	1012	1040	1112	1142	1542	1645	1715	1745	1815	1842

then every 30 mins until

	124	124	124	124	124	124	124	124	124	124	124	124	124
North Berwick, Tesco	1731	1806	1821	1840	1855	1915	1940	2010	2040	2140	2210	2300	
North Berwick, Church Rd	1743	1818	1831	1849	1904	1924	1949	2019	2049	2149	2219	2309	
Dirleton Castle	1751	1826	1838	1856	1911	1931	1955	2025	2055	2155	2225	2315	
Gullane, Goose Green	1758	1833	1845	1903	1918	1937	2001	2031	2101	2201	2231	2321	
Aberlady, Poplar House	1804	1839	1851	1909	1924	1943	2007	2037	2107	2207	2237	2327	
Longniddry Station	1811	1846	1858	1916	1931	1950	2014	2044	2114	2214	2244	2334	
Prestonpans, Hawthorn Rd	1819	1854	1906	1924	1939	1958	2022	2052	2122	2222	2252	2342	
Wallyford Park & Ride	1827	1902	1914	1932	1946	2005	2029	2059	2129	2229	2259	2349	
Musselburgh, Police Station	1834	1909	1921	1938	1952	2011	2035	2105	2135	2235	2305	2355	
Eastfield	1840	1915	—	1944	—	—	2041	—	2141	2241	—	—	
Portobello, King's Road	1848	1923	—	1952	—	—	2047	—	2147	2247	—	—	
Meadowbank House	1855	1930	—	1958	—	—	2052	—	2152	2252	—	—	
Waterloo Place	1902	1937	—	2005	—	—	2059	—	2159	2259	—	—	
West End, Lothian Road	1909	1944	—	2012	—	—	2106	—	2206	2306	—	—	
Fountainbridge, Lothian Rd	1912	1947	—	2015	—	—	2109	—	2209	2309	—	—	

P - starts from Johnny Cope Stone 2 minutes before Prestonpans Hawthorn Road.

Service X24 serves all recognised stops from North Berwick to Musselburgh Ship Inn then non-stop to Joppa (Morton Street), Portobello Town Hall, King's Road, Meadowbank House, Abbeyhill then all recognised stops to Fountainbridge, Lothian Road.

NORTH BERWICK & GULLANE CORRIDOR

North Berwick to Edinburgh Express

via Dirleton, Gullane, Aberlady, Longniddry, Bankton & The Jewel

X5

							Fsch	M-Th	Fsch				
North Berwick, Tesco	0638	0708	0738	0841	0911	0941	1441	1531	1541	—	1611	1641	1751
North Berwick, Church Rd	0647	0718	0748	0851	0923	0953	1453	1543	1553	—	1623	1653	1803
Dirleton Castle	0654	0725	0755	0858	0930	1000	1500	1550	1600	—	1630	1700	1810
Gullane, Goose Green	0700	0731	0802	0905	0937	1007	1507	1557	1607	—	1637	1707	1817
Aberlady, Poplar House	0706	0737	0808	0911	0943	1013	1513	1603	1613	—	1643	1713	1823
Longniddry Station	0713	0744	0815	0918	0950	1020	1520	1610	1620	1650	1650	1720	1830
Meadowmill Roundabout	0718	0749	0820	0923	0955	1025	1525	1615	1625	1655	1655	1725	1835
The Jewel	0728	0800	0831	0933	1005	1035	1535	1625	1635	1705	1705	1735	1845
Meadowbank House	0741	0813	0844	0944	1016	1046	1546	1637	1647	1717	1717	1747	1854
Waterloo Place	0748	0820	0851	0951	1023	1053	1553	1644	1654	1724	1724	1754	1900
West End, Lothian Road	0757	0829	0900	0958	1030	1100	1600	1652	1702	1732	1732	1802	1907
Fountainbridge, Lothian Rd	0801	0833	0904	1001	1033	1103	1604	1656	1706	1736	1736	1806	1910

then every 60 mins until

M-Th - This journey runs Monday to Thursday during school term

Fsch - This journey only runs Fridays during school term and Monday to Friday during school holidays

Service X5 serves all recognised stops from North Berwick to The Jewel, then non-stop via A1 to Duddingston Park South, Willowbrae (at Paisley Drive), Meadowbank House, Abbeyhill then all recognised stops to Fountainbridge, Lothian Road.

North Berwick to Edinburgh

via Dirleton, Gullane, Aberlady, Longniddry, Prestonpans,
Wallyford Park & Ride, Musselburgh & Portobello

SATURDAYS

North Berwick, Tesco	0545	0630	0713	0743	0813	0833	0856	0926	1731	1806	1840	1940	2010	2040	2140	2210	2300
North Berwick, Church Rd	0554	0639	0722	0752	0822	0842	0908	0938	1743	1818	1849	1949	2019	2049	2149	2219	2309
Dirleton Castle	0600	0645	0729	0759	0829	0849	0916	0946	1751	1826	1855	1955	2025	2055	2155	2225	2315
Gullane, Goose Green	0606	0651	0735	0805	0835	0855	0923	0953	1758	1833	1901	2001	2031	2101	2201	2231	2321
Aberlady, Poplar House	0612	0657	0741	0811	0841	0901	0929	0959	1804	1839	1907	2007	2037	2107	2207	2237	2327
Longniddry Station	0618	0703	0748	0818	0848	0908	0936	1006	1811	1846	1914	2014	2044	2114	2214	2244	2334
Prestonpans, Hawthorn Rd	0626	0711	0756	0826	0856	0916	0944	1014	1819	1854	1922	2022	2052	2122	2222	2252	2342
Wallyford Park & Ride	0633	0718	0803	0833	0903	0924	0952	1022	1827	1902	1930	2029	2059	2129	2229	2259	2349
Musselburgh, Police Station	0639	0724	0810	0840	0910	0932	1000	1030	1834	1909	1936	2035	2105	2135	2235	2305	2355
Eastfield	0645	0730	0817	0847	0917	0939	1007	1037	1840	1915	1942	2041	–	2141	2241	–	–
Portobello, King's Road	0652	0737	0824	0854	0924	0948	1016	1046	1848	1923	1950	2047	–	2147	2247	–	–
Meadowbank House	0658	0743	0830	0900	0930	0956	1024	1054	1855	1930	1957	2052	–	2152	2252	–	–
Waterloo Place	0705	0750	0837	0907	0937	1003	1031	1101	1902	1937	2004	2059	–	2159	2259	–	–
West End, Lothian Road	0712	0758	0845	0915	0945	1011	1039	1109	1909	1944	2011	2106	–	2206	2306	–	–
Fountainbridge, Lothian Rd	0714	0801	0848	0918	0948	1014	1042	1112	1912	1947	2014	2109	–	2209	2309	–	–

then
every
30
mins
until

North Berwick to Edinburgh Express

Express service via Dirleton, Gullane,
Aberlady, Longniddry, Bankton & The Jewel

X5

SATURDAYS

North Berwick, Tesco	0728	0845	0941	1741
North Berwick, Church Rd	0737	0854	0953	1753
Dirleton Castle	0743	0900	1000	1800
Gullane, Goose Green	0749	0907	1007	1807
Aberlady, Poplar House	0755	0913	1013	1813
Longniddry Station	0802	0920	1020	1820
Meadowmill Roundabout	0807	0925	1025	1825
The Jewel	0817	0935	1035	1835
Meadowbank House	0826	0946	1046	1846
Waterloo Place	0833	0953	1053	1853
West End, Lothian Road	0840	1000	1100	1900
Fountainbridge, Lothian Rd	0843	1003	1103	1903

then
every
60
mins
until

Service X5 serves all recognised stops from North Berwick to The Jewel, then non-stop via A1 to Duddingston Park South, Willowbrae (at Paisley Drive), Meadowbank House, Abbeyhill then all recognised stops to Fountainbridge, Lothian Road.

North Berwick to Edinburgh

via Dirleton, Gullane, Aberlady, Longniddry, Prestonpans, Wallyford Park & Ride, Musselburgh & Portobello

124

NORTH BERWICK & GULLANE CORRIDOR

SUNDAYS

North Berwick, Tesco	0620	0720	—	0808	0838	0908	—	0938	—	03	—	33	—	1603	—	1633	1703
North Berwick, Church Rd	0629	0729	—	0817	0847	0917	—	0947	—	15	—	45	—	1615	—	1645	1715
Dirleton Castle	0635	0735	—	0824	0854	0924	—	0954	—	23	—	53	—	1623	—	1653	1723
Gullane, Goose Green	0641	0741	—	0830	0900	0930	—	1000	—	30	—	00	—	1630	—	1700	1730
Aberlady, Poplar House	0647	0747	—	0836	0906	0936	—	1006	—	36	—	06	—	1636	—	1706	1736
Longniddry Station	0653	0753	—	0843	0913	0943	—	1013	—	43	—	13	—	1643	—	1713	1743
Prestonpans, Hawthorn Rd	0701	0801	—	0851	0921	0951	—	1021	—	51	—	21	—	1651	—	1721	1751
Wallyford Park & Ride	0708	0808	0828	0859	0929	0959	1014	1029	1044	59	14	29	44	1659	1714	1729	1759
Musselburgh, Police Station	0714	0814	0834	0906	0937	1007	1022	1037	1052	07	22	37	52	1707	1722	1737	1807
Eastfield	0720	0820	0840	0913	0944	1014	1029	1044	1059	14	29	44	59	1714	1729	1744	1814
Portobello, King's Road	0727	0827	0847	0920	0951	1023	1038	1053	1108	23	38	53	08	1723	1738	1753	1823
Meadowbank House	0733	0833	0853	0927	0957	1031	1046	1101	1116	31	46	01	16	1731	1746	1801	1831
Waterloo Place	0740	0840	0900	0934	1004	1038	1053	1108	1123	38	53	08	23	1738	1753	1808	1838
West End, Lothian Road	0747	0847	0908	0942	1012	1046	1101	1116	1131	46	01	16	31	1746	1801	1816	1846
Fountainbridge, Lothian Rd	0749	0849	0911	0945	1015	1049	1104	1119	1134	49	04	19	34	1749	1804	1819	1849
North Berwick, Tesco	1733	1803	1840	1940	2000	2040	2140	2210	2300								
North Berwick, Church Rd	1745	1815	1849	1949	2009	2049	2149	2219	2309								
Dirleton Castle	1753	1823	1856	1955	2015	2055	2155	2225	2315								
Gullane, Goose Green	1800	1830	1903	2001	2021	2101	2201	2231	2321								
Aberlady, Poplar House	1806	1836	1909	2007	2027	2107	2207	2237	2327								
Longniddry Station	1813	1843	1916	2014	2034	2114	2214	2244	2334								
Prestonpans, Hawthorn Rd	1821	1851	1924	2022	2042	2122	2222	2252	2342								
Wallyford Park & Ride	1829	1859	1932	2029	2049	2129	2229	2259	2349								
Musselburgh, Police Station	1836	1906	1938	2035	2055	2135	2235	2305	2355								
Eastfield	1842	1912	1944	2041	—	2141	2241	—	—								
Portobello, King's Road	1850	1920	1952	2047	—	2147	2247	—	—								
Meadowbank House	1857	1927	1958	2052	—	2152	2252	—	—								
Waterloo Place	1904	1934	2005	2059	—	2159	2259	—	—								
West End, Lothian Road	1911	1941	2012	2106	—	2206	2306	—	—								
Fountainbridge, Lothian Rd	1914	1944	2015	2109	—	2209	2309	—	—								

Edinburgh to North Berwick

via Portobello, Musselburgh, Wallyford Park & Ride, Prestonpans, Longniddry, Aberlady, Gullane & Dirleton

124 X24

NORTH BERWICK & GULLANE CORRIDOR

MONDAYS to FRIDAYS

	124	124	124	124	124	124	124	124	124	124	124	124	X24	X24	X24	X24	124
Fountainbridge, Semple St	–	–	–	0705	0740	0810	0835	0857	0927	1457	1527	1557	1627	1657	1727	1757	1827
West End, Lothian Road	–	–	–	0708	0744	0815	0840	0901	0931	1501	1531	1601	1631	1701	1731	1801	1831
Waterloo Place	–	–	–	0715	0752	0824	0849	0910	0940	1510	1540	1611	1641	1711	1741	1811	1840
Meadowbank House	–	–	–	0723	0800	0833	0858	0919	0949	1519	1549	1622	1649	1719	1749	1819	1848
Portobello, King's Road	–	–	–	0729	0807	0840	0905	0927	0957	1527	1557	1631	1655	1725	1755	1825	1855
Eastfield	–	–	–	0735	0813	0846	0911	0935	1005	1535	1606	1640	–	–	–	–	1902
Musselburgh, Police Station	0620	0700	0721	0741	0819	0852	0918	0943	1013	1543	1614	1648	1710	1740	1810	1840	1910
Wallyford Park & Ride	0626	0706	0727	0747	0825	0858	0925	0950	1020	1550	1621	1655	1717	1747	1817	1847	1917
Prestonpans, Hawthorn Rd	0633	0713	0735	0755	0833	0906	0933	0958	1028	1558	1629	1703	1726	1756	1826	1856	1925
Longniddry Station	0640	0720	0743	0803	0841	0914	0941	1006	1036	1606	1637	1711	1734	1804	1834	1904	1933
Aberlady, Poplar House	0646	0726	0750	0810	0848	0921	0948	1013	1043	1613	1644	1718	1741	1811	1841	1911	1939
Gullane, Goose Green	0652	0732	0756	0816	0854	0927	0954	1019	1049	1619	1650	1724	1747	1817	1847	1917	1945
Dirleton Castle	0658	0738	0803	0823	0900	0933	1000	1025	1055	1625	1656	1730	1753	1823	1853	1923	1951
North Berwick, Church Rd	0705	0745	0812	0832	0908	0941	1008	1033	1103	1633	1704	1738	1800	1830	1900	1930	1958
North Berwick, Tesco	0713	0753	0821	0841	0917	0950	1017	1042	1112	1642	1713	1747	1809	1839	1909	1938	2005

then every 30 mins until

	124	124	124	124	124	124
Fountainbridge, Semple St	1857	1927	2027	2120	2220	2320
West End, Lothian Road	1900	1930	2030	2123	2223	2323
Waterloo Place	1909	1938	2038	2131	2231	2331
Meadowbank House	1917	1945	2045	2137	2237	2337
Portobello, King's Road	1924	1952	2052	2142	2242	2342
Eastfield	1931	1958	2058	2148	2248	2348
Musselburgh, Police Station	1937	2004	2104	2153	2253	2353
Wallyford Park & Ride	1943	2010	2110	2159	2259	2359
Prestonpans, Hawthorn Rd	1951	2018	2118	2206	2306	0006
Longniddry Station	1958	2025	2125	2213	2313	0013
Aberlady, Poplar House	2004	2031	2131	2219	2319	0019
Gullane, Goose Green	2010	2037	2137	2225	2325	0025
Dirleton Castle	2016	2043	2143	2231	2331	0031
North Berwick, Church Rd	2023	2050	2150	2237	2337	0037
North Berwick, Tesco	2030	2057	2157	2244	2344	0044

Extra journey: 0731, 0801 Musselburgh Police Stn - North Berwick (on School Holidays only)

Service X24 serves all recognised stops from Semple Street to Abbeyhill, then non-stop to Meadowbank House, King's Road, Portobello Town Hall, Joppa (Morton Street), Musselburgh Ship Inn then all recognised stops to North Berwick

Edinburgh to North Berwick Express

via The Jewel, Bankton, Longniddry, Aberlady, Gullane & Dirleton

X5

MONDAYS to FRIDAYS

	0812	0842	0912	1010	1040	1110	1510	1617	1647	1717	1747	1817	1920
Fountainbridge, Semple St	0812	0842	0912	1010	1040	1110	1510	1617	1647	1717	1747	1817	1920
West End, Lothian Road	0817	0847	0917	1014	1044	1114	1514	1621	1651	1721	1751	1821	1923
Waterloo Place	0826	0856	0926	1023	1053	1123	1523	1632	1702	1732	1802	1832	1932
Meadowbank House	0833	0903	0933	1030	1100	1130	1530	1640	1710	1740	1810	1839	1939
The Jewel	0843	0913	0943	1040	1110	1140	1540	1652	1722	1752	1822	1848	1948
Meadowmill Roundabout	0854	0924	0954	1051	1121	1151	1551	1703	1733	1803	1833	1859	1959
Longniddry Station	0859	0929	0959	1056	1126	1156	1556	1708	1738	1808	1838	1904	2004
Aberlady, Poplar House	0905	0935	1005	1102	1132	1202	1602	1714	1744	1814	1844	1910	2010
Gullane, Goose Green	0911	0941	1011	1108	1138	1208	1608	1720	1750	1820	1850	1916	2016
Dirleton Castle	0917	0947	1017	1114	1144	1214	1614	1726	1756	1826	1856	1922	2022
North Berwick, Church Rd	0924	0954	1024	1121	1151	1221	1621	1733	1803	1833	1903	1929	2029
North Berwick, Tesco	0933	1003	1033	1130	1200	1230	1630	1742	1812	1841	1911	1937	2036

then every 60 mins until

Service X5 serves all recognised stops from Semple Street to Abbeyhill, then non-stop via A1 to Meadowbank House, Willowbrae (at Northfield Drive), Duddingston Park South, The Jewel then all recognised stops to North Berwick.

Edinburgh to North Berwick

via Portobello, Musselburgh, Wallyford Park & Ride,
Prestonpans, Longniddry, Aberlady, Gullane & Dirlerton

SATURDAYS

Fountainbridge, Semple St	–	–	–	0722	0812	–	0857	0927	0957	1757	1827	1857	1927	2027	2120	2220	2320
West End, Lothian Road	–	–	–	0725	0815	–	0900	0931	1001	1801	1831	1900	1930	2030	2123	2223	2323
Waterloo Place	–	–	–	0732	0823	–	0908	0940	1010	1810	1840	1909	1938	2038	2131	2231	2331
Meadowbank House	–	–	–	0739	0830	–	0915	0949	1019	1819	1848	1917	1945	2045	2137	2237	2337
Portobello, King's Road	–	–	–	0745	0836	–	0921	0957	1027	1827	1855	1924	1952	2052	2142	2242	2342
Eastfield	–	–	–	0752	0843	–	0928	1005	1035	1834	1902	1931	1958	2058	2148	2248	2348
Musselburgh, Police Station	0614	0644	0734	0759	0850	0922	0936	1013	1043	1842	1910	1937	2004	2104	2153	2253	2353
Levenhall Roundabout	0617	0647	0737	0802	0854	0926	0941	1018	1048	1849	1917	1943	2010	2110	2159	2259	2359
Prestonpans, Hawthorn Rd	0626	0656	0746	0811	0903	0936	0951	1028	1058	1857	1925	1951	2018	2118	2206	2306	0006
Longniddry Station	0633	0703	0753	0818	0910	0944	0959	1036	1106	1905	1933	1958	2025	2125	2213	2313	0013
Aberlady, Poplar House	0639	0709	0759	0824	0917	0951	1006	1043	1113	1912	1939	2004	2031	2131	2219	2319	0019
Gullane, Goose Green	0645	0715	0805	0830	0923	0957	1012	1049	1119	1918	1945	2010	2037	2137	2225	2325	0025
Dirlerton Castle	0651	0721	0811	0836	0929	1003	1018	1055	1125	1924	1951	2016	2043	2143	2231	2331	0031
North Berwick, Church Rd	0658	0728	0818	0843	0937	1011	1026	1103	1133	1932	1958	2023	2050	2150	2237	2337	0037
North Berwick, Tesco	0706	0736	0826	0851	0946	1020	1035	1112	1142	1939	2005	2030	2057	2157	2244	2344	0044

then
every
30
mins
until

Edinburgh to North Berwick Express

via The Jewel, Bankton, Longniddry,
Aberlady, Gullane & Dirlerton

X5

SATURDAYS

Fountainbridge, Semple St	0850	1010	1710	1810	1910
West End, Lothian Road	0853	1014	1714	1814	1914
Waterloo Place	0900	1023	1723	1823	1923
Meadowbank House	0907	1030	1730	1830	1930
The Jewel	0916	1040	1740	1839	1939
Meadowmill Roundabout	0927	1051	1751	1850	1950
Longniddry Station	0932	1056	1756	1855	1955
Aberlady, Poplar House	0938	1102	1802	1901	2001
Gullane, Goose Green	0944	1108	1808	1907	2007
Dirlerton Castle	0950	1114	1814	1913	2013
North Berwick, Church Rd	0957	1121	1821	1920	2020
North Berwick, Tesco	1006	1130	1830	1928	2028

then
every
60
mins
until

Service X5 serves all recognised stops from Semple Street to Abbeyhill, then non-stop via A1 to Meadowbank House, Willowbrae (at Northfield Drive), Duddingston Park South, The Jewel then all recognised stops to North Berwick.

Edinburgh to North Berwick

via Portobello, Musselburgh, Wallyford Park & Ride, Prestonpans, Longniddry, Aberlady, Gullane & Dirlerton

124

NORTH BERWICK & GULLANE CORRIDOR

SUNDAYS

Fountainbridge, Semple St	–	–	0755	–	0855	0927	0957	1027	1057	12	27	42	57	then every 15 mins until	1757	1812	1827	1857
West End, Lothian Road	–	–	0758	–	0858	0930	1000	1031	1101	16	31	46	01		1801	1816	1831	1900
Waterloo Place	–	–	0805	–	0906	0938	1009	1040	1110	25	40	55	10		1810	1825	1840	1909
Meadowbank House	–	–	0812	–	0913	0945	1018	1049	1119	34	49	04	19		1819	1834	1848	1917
Portobello, King's Road	–	–	0817	–	0919	0951	1026	1057	1127	42	57	12	27	1827	1841	1855	1924	
Eastfield	–	–	0823	–	0926	0958	1034	1105	1135	50	05	20	35	1834	1848	1902	1931	
Musselburgh, Police Station	0618	0708	0828	0858	0933	1006	1042	1113	1143	58	13	28	43	1842	1856	1910	1937	
Wallyford Park & Ride	0623	0713	0834	0904	0939	1013	1049	1120	1150	05	20	35	50	1849	1903	1917	1943	
Prestonpans, Hawthorn Rd	0629	0719	0841	0911	0946	1021	1057	1128	1158	–	28	–	58	1857	–	1925	1951	
Longniddry Station	0636	0726	0848	0918	0953	1029	1105	1136	1206	–	36	–	06	1905	–	1933	1958	
Aberlady, Poplar House	0642	0732	0854	0925	1000	1036	1112	1143	1213	–	43	–	13	1912	–	1939	2004	
Gullane, Goose Green	0648	0738	0900	0931	1006	1042	1118	1149	1219	–	49	–	19	1918	–	1945	2010	
Dirlerton Castle	0653	0743	0906	0937	1012	1048	1124	1155	1225	–	55	–	25	1924	–	1951	2016	
North Berwick, Church Rd	0700	0750	0913	0945	1020	1056	1132	1203	1233	–	03	–	33	1932	–	1958	2023	
North Berwick, Tesco	0708	0758	0921	0954	1029	1105	1141	1212	1242	–	12	–	42	1939	–	2005	2030	

Fountainbridge, Semple St	1927	2027	2120	2220	2320
West End, Lothian Road	1930	2030	2123	2223	2323
Waterloo Place	1938	2038	2131	2231	2331
Meadowbank House	1945	2045	2137	2237	2337
Portobello, King's Road	1952	2052	2142	2242	2342
Eastfield	1958	2058	2148	2248	2348
Musselburgh, Police Station	2004	2104	2153	2253	2353
Wallyford Park & Ride	2010	2110	2159	2259	2359
Prestonpans, Hawthorn Rd	2018	2118	2206	2306	0006
Longniddry Station	2025	2125	2213	2313	0013
Aberlady, Poplar House	2031	2131	2219	2319	0019
Gullane, Goose Green	2037	2137	2225	2325	0025
Dirlerton Castle	2043	2143	2231	2331	0031
North Berwick, Church Rd	2050	2150	2237	2337	0037
North Berwick, Tesco	2057	2157	2244	2344	0044

Longniddry to Preston Lodge HS

	M-F
Johnny Cope Stone	0812
Longniddry Station	0820
Preston Lodge HS	0829

	M-Th	M-Th	F
Preston Lodge HS	1550	1551	1206
Longniddry Station	1558	1559	1214

Musselburgh to North Berwick HS via Wall yford, Prestonpans, Longniddry, Aberlady, Gullane

	M-F	M-Th	F
Musselburgh Police Station	0738	1455	1106
Levenhall Roundabout	0742	1500	1111
Wallyford (Park & Ride)	0744	1502	1113
Prestonpans, Hawthorn Rd	0751	1509	1120
Longniddry Stn	0759	1517	1128
Aberlady, Poplar House	0807	1525	1136
Gullane, Goose Green	0813	1531	1142
Dirleton Castle	0820	1538	1149
North Berwick High School	0829	1546	1157

	M-F	M-Th	F
North Berwick High School	0834	1600	1210
Dirleton Castle	0842	1609	1219
Gullane, Goose Green	0849	1616	1226
Aberlady, Poplar House	0855	1622	1232
Longniddry Stn	0902	1629	1239
Prestonpans, Hawthorn Rd	0910	P	1247
Wallyford (Park & Ride)	0917	—	1254
Levenhall Roundabout	0919	—	1256
Musselburgh Police Station	0924	—	1301

Aberlady to North Berwick HS via Luffness Mains & Gullane

	M-F
Aberlady, The Pleasance	0804
Aberlady, Poplar House	0806
Luffness Mains	0808
Gullane, Goose Green	0815
North Berwick High School	0829

	M-Th	F
North Berwick High School	1600	1210
Gullane, Goose Green	1614	1224
Luffness Mains	1621	1231
Aberlady, Poplar House	1623	1233
Aberlady, The Pleasance	1624	1234

Longniddry to North Berwick HS via Drem, Fenton Barns & Dirleton

	M-F
Longniddry Stn	0751
Drem, Railway Stn	0800
Fenton Barns	0803
Dirleton Castle	0817
North Berwick High School	0825

	M-Th	F
North Berwick High School	1600	1210
Dirleton Castle	1608	1218
Fenton Barns	1618	1228
Drem Railway Station	1621	1231
Longniddry Station	1630	1240

M-F - This journey only runs Monday to Friday during school term

M-Th - This journey only runs on Mondays to Thursdays during school term

F - This journey only runs on Fridays during school term

P - continues to Meadowmill roundabout

Midlothian Community Hospital to Woodburn via Eskbank & Dalkeith

MONDAYS to FRIDAYS

Midlothian Community Hospital	—	—	0802	0832	then every 30 mins until	1802	1822	—	—	0902	0932	then every 30 mins until	1802	1822
Eskbank Stn & Tesco	—	—	0805	0835		1805	1825	—	—	0905	0935		1805	1825
Dalkeith, Buccleuch Street	0715	0745	0813	0843		1813	1833	0825	0855	0913	0943		1813	1833
Woodburn, Pankhurst Loan	0724	0754	0822	0852		1822	1842	0834	0904	0922	0952		1822	1842

SATURDAYS

Woodburn, Pankhurst Loan	0726	0756	1826	1846		0836	0906	0926	0956	1726	1756	1826	1846	
Thornbank Roundabout	0732	0802	then every 30 mins until	1832	1852	0842	0912	0932	1002	then every 30 mins until	1732	1802	1832	1852
Dalkeith, Jarnac Court	0740	0810		1840	1900	0848	0918	0940	1010		1740	1808	1838	1858
Eskbank Stn & Tesco	0747	0817		1847	1907	0855	0925	0947	1017		1747	1815	1845	1905
Midlothian Community Hospital	0750	0820		1850	1910	0858	0928	0950	1020		1750	1817	1847	1907

MONDAYS to FRIDAYS

Musselburgh, Tesco	-	-	-	-	-	0709	0739	0814	0844	0919	0949	1519	1553	1628	1708	1738	1808
Musselburgh, Police Station	0501	0531	0553	0618	0643	0714	0745	0820	0850	0924	0954	1524	1600	1635	1715	1745	1815
Whitecraig	0509	0539	0601	0626	0651	0722	0753	0828	0858	0933	1003	1533	1610	1645	1725	1755	1825
Dalkeith, Jarnac Court	0518	0548	0612	0637	0703	0734	0807	0842	0912	0945	1015	1546	1623	1658	1738	1808	1838
Bonnyrigg Toll	0527	0557	0621	0646	0714	0745	0818	0853	0923	0956	1026	1557	1634	1709	1749	1819	1848
Lasswade	0531	0601	0625	0651	0719	0750	0823	0858	0928	1000	1030	1602	1639	1714	1754	1824	1852
Loanhead, Muirfield Gardens	0536	0606	0630	0657	0725	0756	0829	0904	0934	1006	1036	1608	1645	1720	1800	1830	1857
Bilston Roundabout	0541	0611	0635	0702	0730	0802	0835	0910	0940	1012	1042	1614	1651	1726	1806	1835	1902
Roslin Hotel (for Chapel)	0544	0614	0638	0705	0734	0806	0839	0914	0944	1016	1046	1618	1655	1730	1810	1839	1906
Penicuik, Town Centre	0555	0625	0649	0716	0746	0819	0851	0926	0956	1028	1058	1631	1708	1743	1823	1852	1917

then every 30 mins until

Musselburgh, Tesco	1905	2012	2112	2212
Musselburgh, Police Station	1909	2016	2116	2216
Whitecraig	1917	2023	2123	2223
Dalkeith, Jarnac Court	1929	2032	2132	2232
Bonnyrigg Toll	1939	2041	2141	2241
Lasswade	1943	2044	2144	2244
Loanhead, Muirfield Gardens	1948	2049	2149	2249
Bilston Roundabout	1953	2054	2154	2254
Roslin Hotel (for Chapel)	1957	2057	2157	2257
Penicuik, Town Centre	2008	2108	2208	2308

SATURDAYS

Musselburgh, Tesco	-	-	-	0823	-	0919	0949	1719	1805	1905	2012	2112	2212
Musselburgh, Police Station	0607	0707	0807	0827	0854	0924	0954	1724	1809	1909	2016	2116	2216
Whitecraig	0615	0715	0815	0835	0902	0933	1003	1733	1817	1917	2023	2123	2223
Dalkeith, Jarnac Court	0625	0725	0825	0846	0915	0945	1015	1745	1829	1929	2032	2132	2232
Bonnyrigg Toll	0634	0734	0834	0856	0926	0956	1026	1756	1839	1939	2041	2141	2241
Lasswade	0638	0738	0838	0900	0930	1000	1030	1800	1843	1943	2044	2144	2244
Loanhead, Muirfield Gardens	0643	0743	0843	0906	0936	1006	1036	1806	1848	1948	2049	2149	2249
Bilston Roundabout	0648	0748	0848	0912	0942	1012	1042	1812	1853	1953	2054	2154	2254
Roslin Hotel (for Chapel)	0651	0751	0851	0916	0946	1016	1046	1816	1857	1957	2057	2157	2257
Penicuik, Town Centre	0702	0802	0902	0928	0958	1028	1058	1828	1908	2008	2108	2208	2308

then every 30 mins until

SUNDAYS

Musselburgh, Tesco	-	-	1012	1812	1912	2012
Musselburgh, Police Station	0822	0922	1017	1817	1916	2016
Whitecraig	0830	0930	1025	1825	1923	2023
Dalkeith, Jarnac Court	0839	0939	1037	1837	1932	2032
Bonnyrigg Toll	0848	0948	1048	1848	1941	2041
Lasswade	0852	0952	1052	1852	1944	2044
Loanhead, Muirfield Gardens	0857	0957	1057	1857	1949	2049
Bilston Roundabout	0903	1003	1103	1903	1954	2054
Roslin Hotel (for Chapel)	0906	1006	1106	1906	1957	2057
Roslin, Woodend Park	0910	1010	1110	1910	2001	2101

then every 60 mins until

MONDAYS to FRIDAYS

Penicuik, Town Centre	0600	0630	0655	0725	0755	0830	0902	0937	1007	1507	1542	1614	1649	1724	1759	1834	1904
Roslin Hotel (for Chapel)	0611	0641	0707	0738	0808	0843	0915	0949	1019	1519	1556	1626	1701	1736	1811	1844	1914
Bilston Roundabout	0614	0644	0711	0742	0812	0847	0918	0952	1022	1522	1600	1630	1705	1740	1815	1847	1917
Loanhead, Muirfield Gardens	0620	0650	0717	0748	0818	0853	0924	0958	1028	1528	1606	1636	1711	1746	1821	1852	1922
Lasswade	0625	0655	0722	0754	0824	0859	0929	1003	1033	1533	1612	1642	1717	1752	1827	1857	1927
Bonnyrigg Toll	0630	0700	0727	0759	0829	0904	0934	1008	1038	1538	1617	1647	1722	1757	1832	1902	1932
Dalkeith, Morrisons	0639	0709	0737	0809	0839	0914	0944	1017	1047	1547	1626	1656	1731	1806	1840	1910	1940
Whitecraig	0648	0718	0748	0820	0850	0924	0954	1027	1057	1558	1637	1707	1742	1817	1850	1920	1950
Musselburgh, Police Station	0658	0728	0758	0830	0900	0933	1003	1036	1106	1608	1647	1717	1752	1827	1859	1929	1959
Musselburgh, Tesco	0702	0732	0802	0834	0904	0937	1007	1040	1110	1612	1651	1721	1756	1831	1902	1932	2002

then every 30 mins until

Penicuik, Town Centre	1934	2012	2112	2212	2312
Roslin Hotel (for Chapel)	1944	2022	2122	2222	2322
Bilston Roundabout	1947	2025	2125	2225	2325
Loanhead, Muirfield Gardens	1952	2030	2130	2230	2330
Lasswade	1957	2035	2135	2235	2335
Bonnyrigg Toll	2002	2039	2139	2239	2339
Dalkeith, Morrisons	2010	2046	2146	2246	2346
Whitecraig	2020	2054	2154	2254	2354
Musselburgh, Police Station	2029	2102	2202	2302	0002
Musselburgh, Tesco	2032	2105	2205	2305	0005

SATURDAYS

Penicuik, Town Centre	0707	0807	0907	0937	1737	1807	1837	1912	2012	2112	2212	2312
Roslin Hotel (for Chapel)	0718	0818	0919	0949	1749	1819	1847	1922	2022	2122	2222	2322
Bilston Roundabout	0721	0821	0922	0952	1752	1822	1850	1925	2025	2125	2225	2325
Loanhead, Muirfield Gardens	0727	0827	0928	0958	1758	1828	1855	1930	2030	2130	2230	2330
Lasswade	0732	0832	0933	1003	1803	1833	1900	1935	2035	2135	2235	2335
Bonnyrigg Toll	0737	0837	0938	1008	1808	1838	1905	1939	2039	2139	2239	2339
Dalkeith, Morrisons	0745	0845	0947	1017	1817	1846	1913	1946	2046	2146	2246	2346
Whitecraig	0754	0854	0957	1027	1827	1856	1923	1954	2054	2154	2254	2354
Musselburgh, Police Station	0803	0903	1006	1036	1836	1905	1932	2002	2102	2202	2302	0002
Musselburgh, Tesco	0807	0907	1010	1040	1840	1908	1935	2005	2105	2205	2305	0005

then every 30 mins until

SUNDAYS

Roslin, Woodend Park	0914	1814	1914	2009	2109
Roslin Hotel (for Chapel)	0916	1816	1916	2011	2111
Bilston Roundabout	0919	1819	1919	2014	2114
Loanhead, Muirfield Gardens	0925	1825	1924	2019	2119
Lasswade	0930	1830	1929	2024	2124
Bonnyrigg Toll	0935	1835	1934	2028	2128
Dalkeith, Morrisons	0944	1843	1942	2035	2135
Whitecraig	0953	1853	1952	2043	2143
Musselburgh, Police Station	1002	1902	2001	2051	2151
Musselburgh, Tesco	1006	1906	2004	2053	2153

then every 60 mins until

Edinburgh to Dunbar

via Musselburgh, Tranent, Macmerry, Haddington, East Linton & West Barns

N106

Edinburgh to Ormiston

via Brunstane, Musselburgh, Wallyford & Tranent

N113

SATURDAY & SUNDAY A.M.

Frederick Street [GE]	0015	0230
Scott Monument [PK]	0020	0235
Leopold Place [EF]	0025	0240
Musselburgh Police Station	0042	0257
Tranent, Police Station	0051	0306
Macmerry	0055	0310
Haddington, Market Street	0106	0321
East Linton, Bridgend	0116	0331
West Barns	0123	0338
Dunbar Railway Station	0128	0343



Ridacards are accepted on all NightHawk services in city zone a and county zone b (zone c and zone d Ridacards are valid in their respective zones).

	a	b
Dunbar Railway Station	0130	0345
West Barns	0135	0350
East Linton	0142	0357
Haddington	0152	0407
Macmerry	0202	0417
Tranent	0205	0420
Musselburgh		0429
Frederick Street	0227	–

a - continues from Tranent direct via A1, Brunstane, Meadowbank and Waterloo Place to Frederick Street

b - continues from Tranent direct via Levenhall to Musselburgh Police Station

	M-F	S Su	S Su	S Su	S Su
Haymarket, W Maitland Street	0051	0051	0151	0251	0351
Scott Monument [PK]	0100	0100	0200	0300	0400
Leopold Place [EF]	0105	0105	0205	0305	0404
Brunstane	0116	0116	0216	0316	0415
Musselburgh, Police Station	0122	0122	0222	0322	0421
Wallyford Fa'side Avenue	0131	0131	0231	0331	0429
Tranent	0137	0137	0237	0337	0434
Windygoul	0142	0142	0242	0342	0439
Ormiston	0150	0150	0250	0350	0445

	M-F	S Su	S Su	S Su	S Su
Ormiston	0158	–	0158	0258	0358
Windygoul	0205	–	0205	0305	0405
Tranent	0210	–	0210	0310	0410
Wallyford Fa'side Avenue	0216	–	0216	0316	0416
Musselburgh, Police Station	0225	a	0225	0325	0425
Brunstane	–	0131	0231	0331	–
Scott Monument	–	0142	0242	0342	–
Haymarket, W Maitland Street	–	0148	0248	0348	–

a - starts from Musselburgh Bridge Street at 0126

M-F - runs Monday to Friday a.m.

S Su - runs Saturday and Sunday a.m.

Edinburgh to North Berwick

via Musselburgh, Prestonpans, Longniddry, Aberlady, Gullane & Dirleton

N124



Ticket options

SATURDAY & SUNDAY A.M.

Frederick Street [GE]	0050	0300
Scott Monument [PK]	0055	0305
Leopold Place [EF]	0100	0310
Musselburgh Police Station	0117	0327
Prestonpans, Hawthorn Road	0126	0336
Longniddry Station	0134	0344
Aberlady, Poplar House	0140	0350
Gullane, Goose Green	0146	0356
Dirleton	0151	0401
North Berwick	0202	0412

	a	b
North Berwick	0203	0413
Dirleton	0214	0424
Gullane	0220	0430
Aberlady	0226	0436
Longniddry	0232	0442
Musselburgh		0457
Frederick Street	0258	–

a - continues from Bankton direct via A1, Brunstane, Meadowbank and Waterloo Place to Frederick Street

b - continues from Bankton direct via Prestonpans & Levenhall to Musselburgh Police Station

Tickets for all zones

countyPLUS NightHawk Ticket £8.00

Available from the driver on any NightHawk service for travel in all zones, valid until 0430 hours. Also available as an m-ticket.

Ticket for county zones b-f only

County NightHawk Ticket £5.00

Available from the driver on any NightHawk service for travel within East Lothian only, valid until 0430 hours. Also available as an m-ticket.

Tickets for city zone a & county zone b only

Night Ticket £3.00

Available on any day, NightBus or NightHawk after midnight. Valid for unlimited travel on NightBuses, and in zones a&b only on NightHawk, valid until 0430 hours.

Day&Night Ticket £3.50

Available on any day service after 1800 hours. Valid for unlimited travel on Lothian Buses and NightBuses, and in zones a&b only on ECB and NightHawk, valid until 0430 hours.

Ridacards

Now accepted on all NightHawk services in city zone a and county zone b (zone C and zone D Ridacards are valid in their respective zones).

Concessions & child fares are not valid for travel on NightHawk.